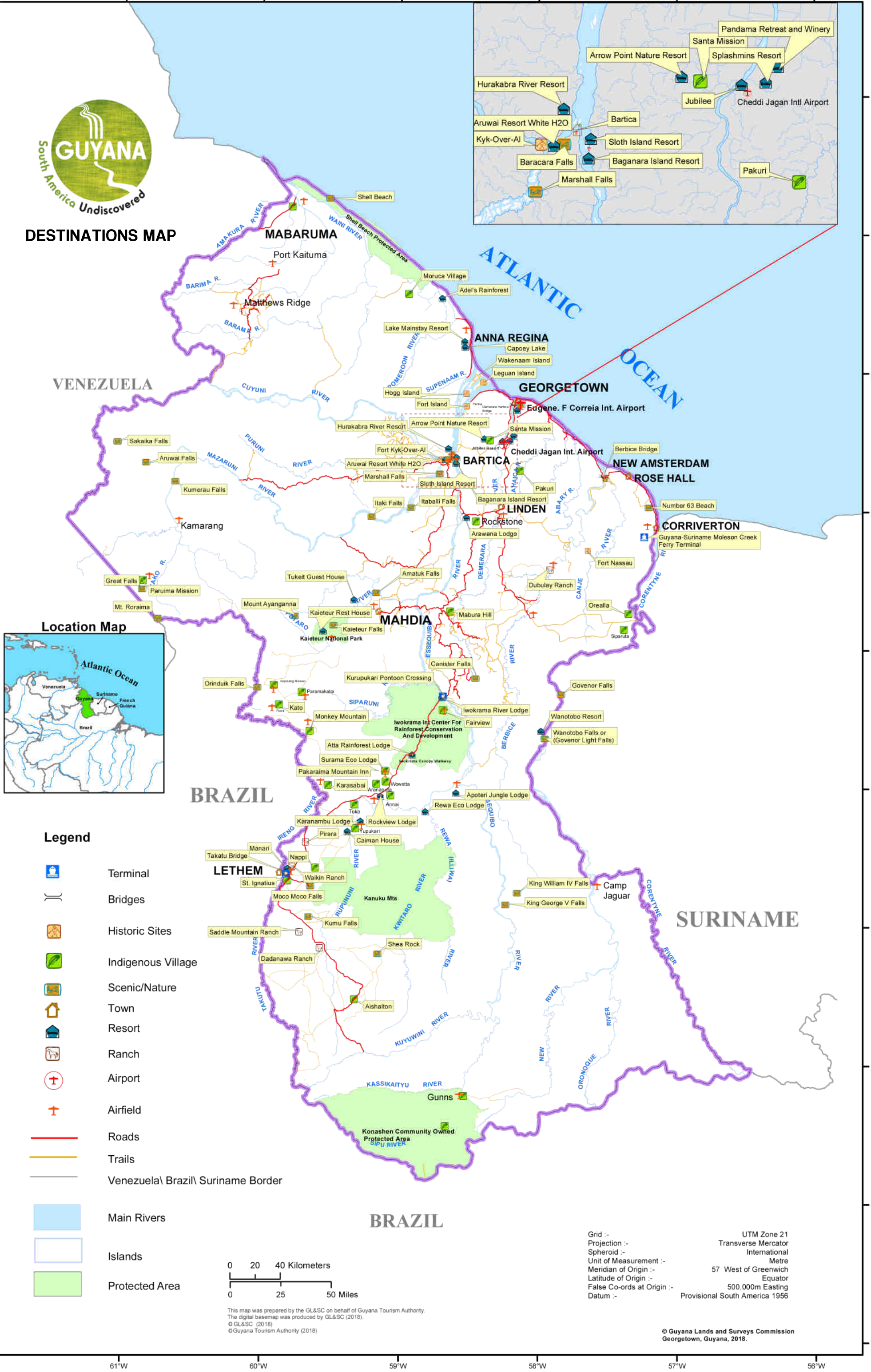
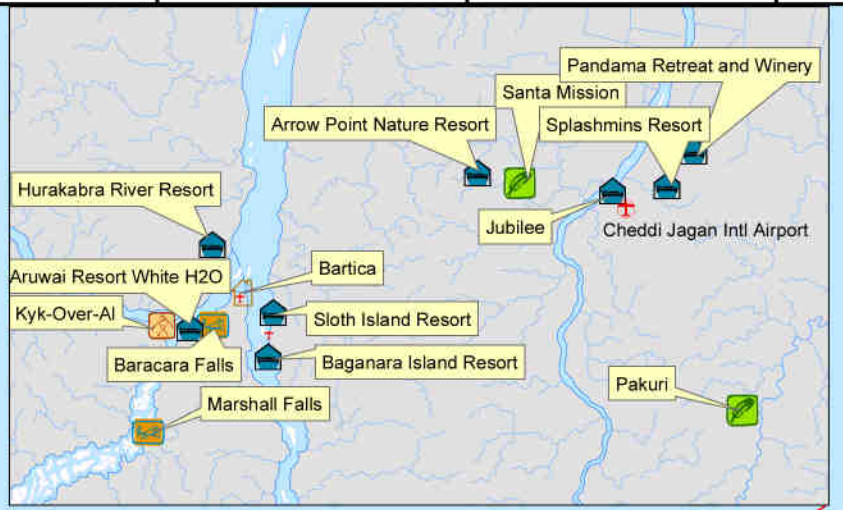


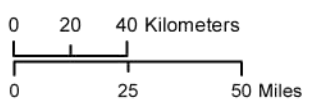


**DESTINATIONS MAP**



**Legend**

- Terminal
- Bridges
- Historic Sites
- Indigenous Village
- Scenic/Nature
- Town
- Resort
- Ranch
- Airport
- Airfield
- Roads
- Trails
- Venezuela\ Brazil\ Suriname Border
- Main Rivers
- Islands
- Protected Area



This map was prepared by the GL&SC on behalf of Guyana Tourism Authority.  
 The digital basemap was produced by GL&SC (2018).  
 © GL&SC (2018)  
 © Guyana Tourism Authority (2018)

Grid :- UTM Zone 21  
 Projection :- Transverse Mercator  
 Spheroid :- International  
 Unit of Measurement :- Metre  
 Meridian of Origin :- 57 West of Greenwich  
 Latitude of Origin :- Equator  
 False Co-ords at Origin :- 500,000m Easting  
 Datum :- Provisional South America 1956